



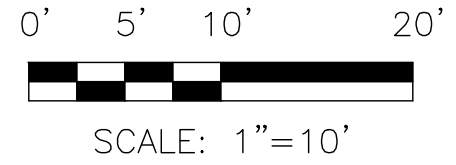
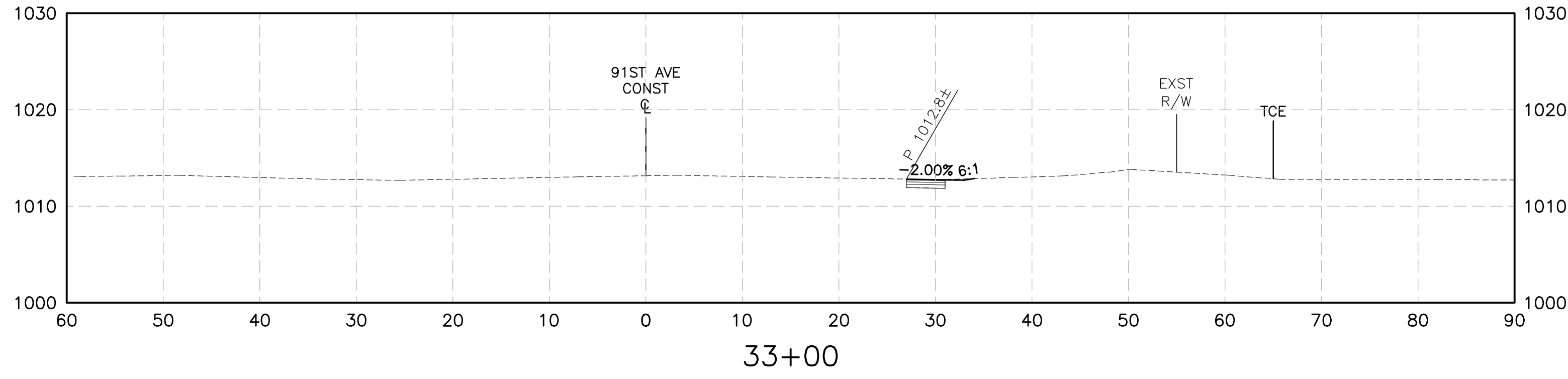
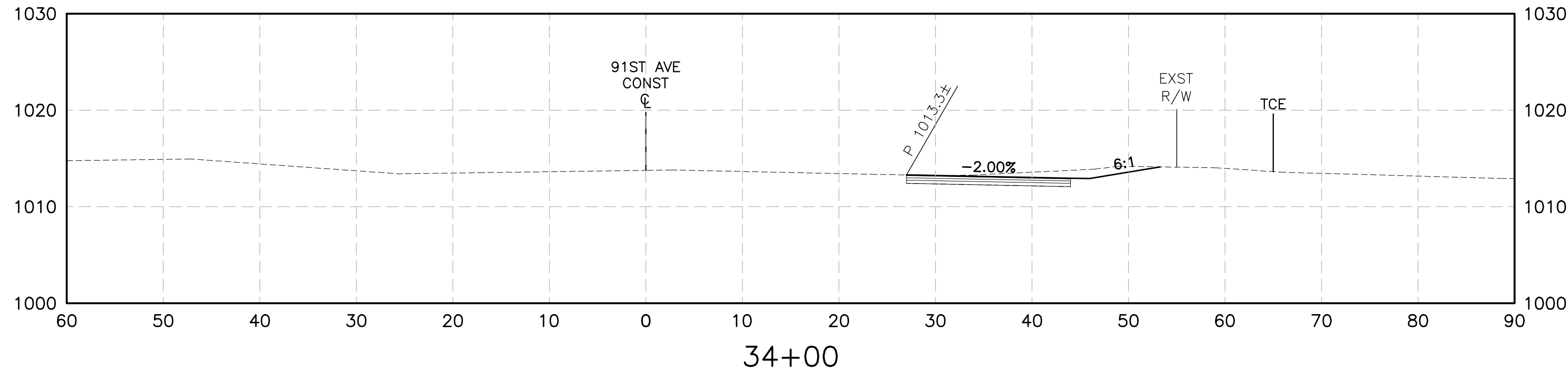
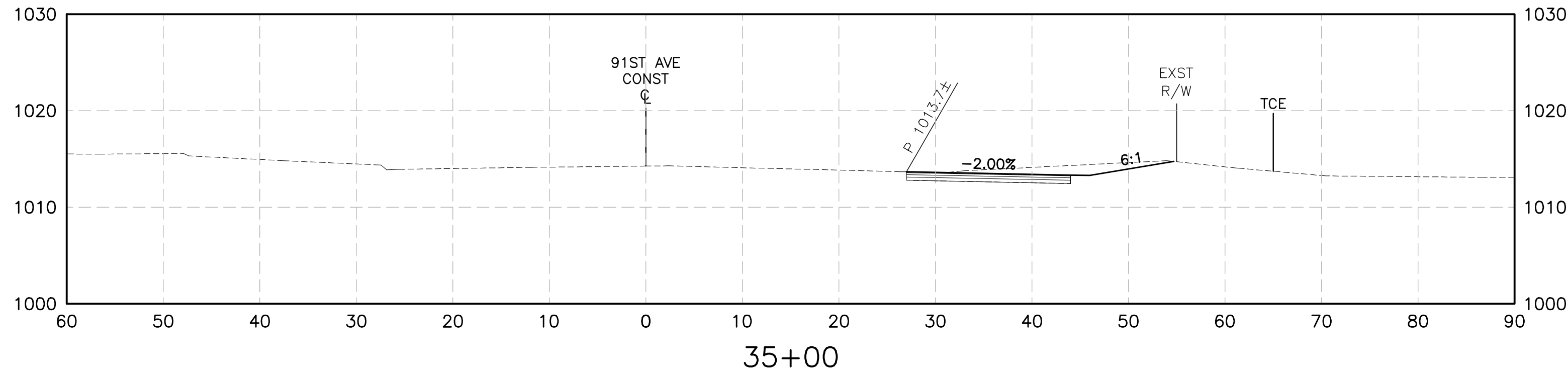
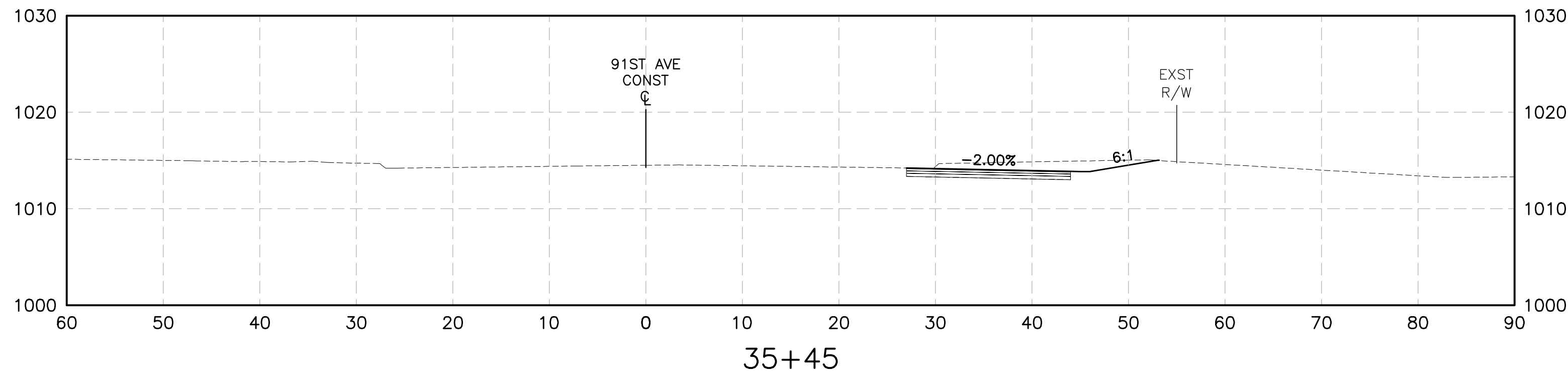
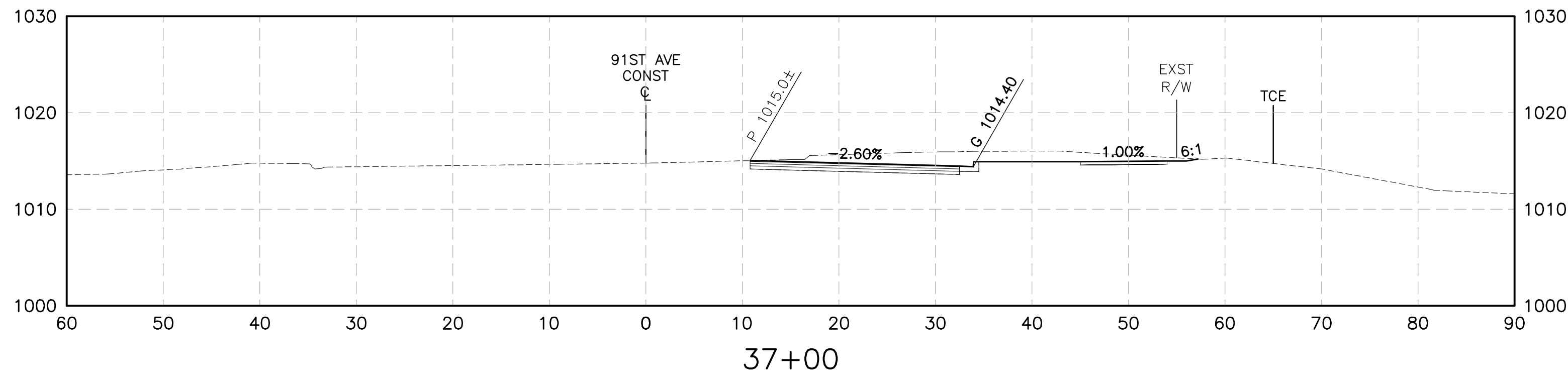
CITY OF TOLLESON

91ST AVENUE WIDENING PROJECT VAN BUREN STREET TO INTERSTATE 10

CITY OF TOLLESON PROJECT NO ENG 17-02
JANUARY 5, 2018

CROSS SECTIONS

\\DIBBLECORP.COM\PHOTOS\JOBS\2017\1017072_TOLLESON_91ST AVE WIDENING\CAD\17072-XS.DWG Jan. 5, 2018 11:41 AM



SCALE: 1"=10'



CITY OF TOLLESON

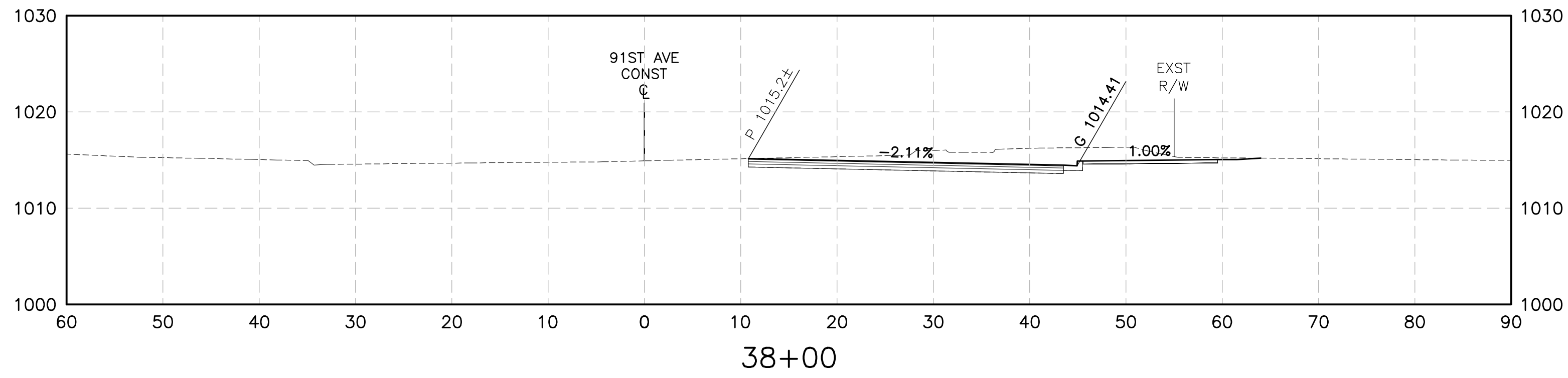
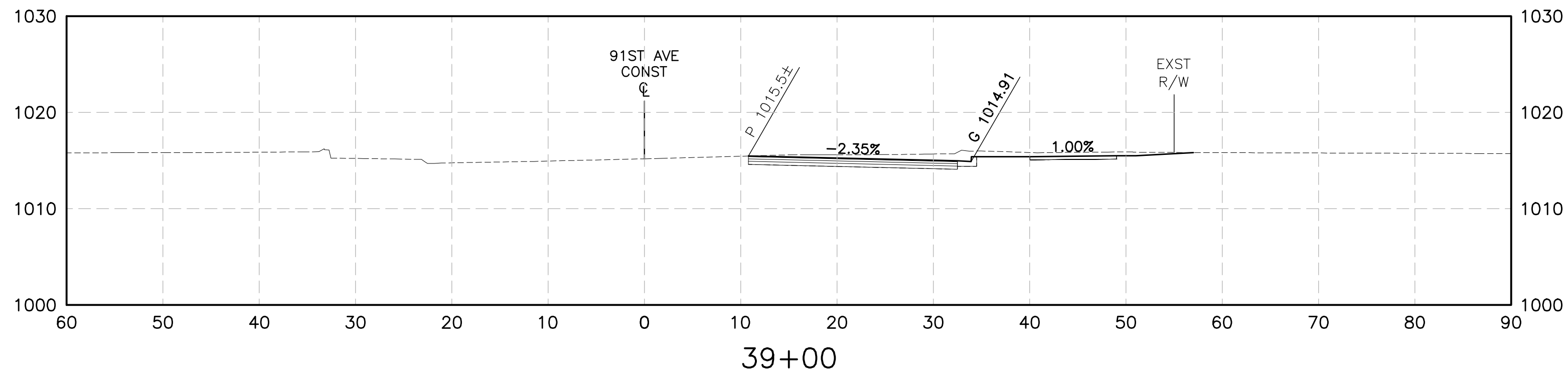
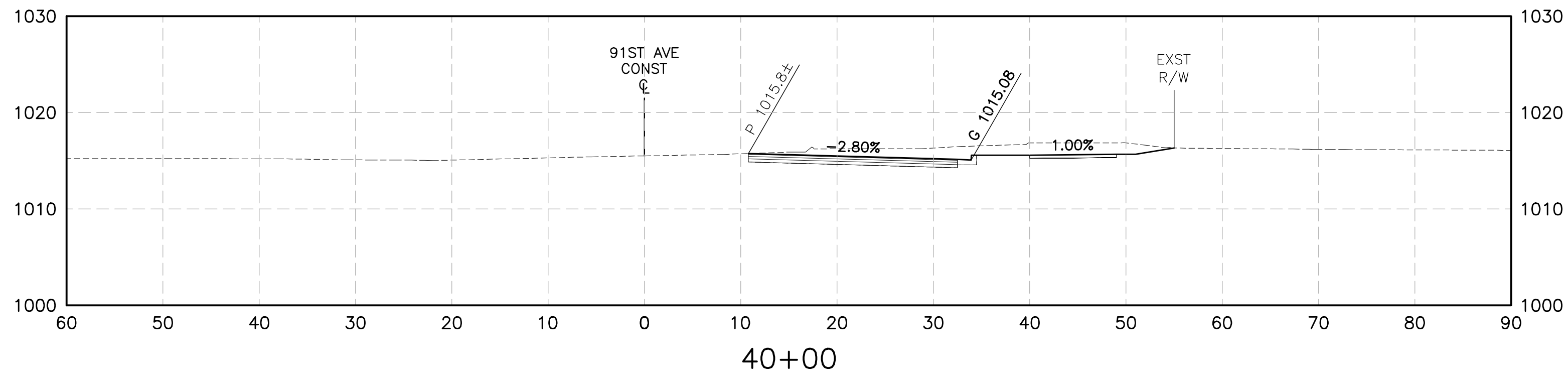
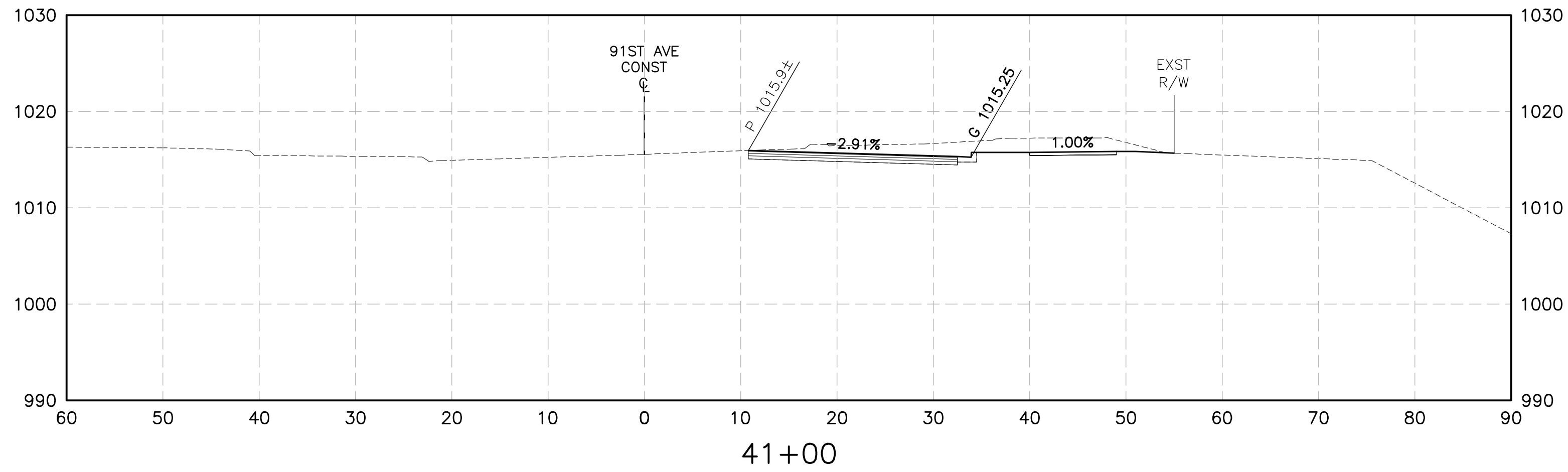
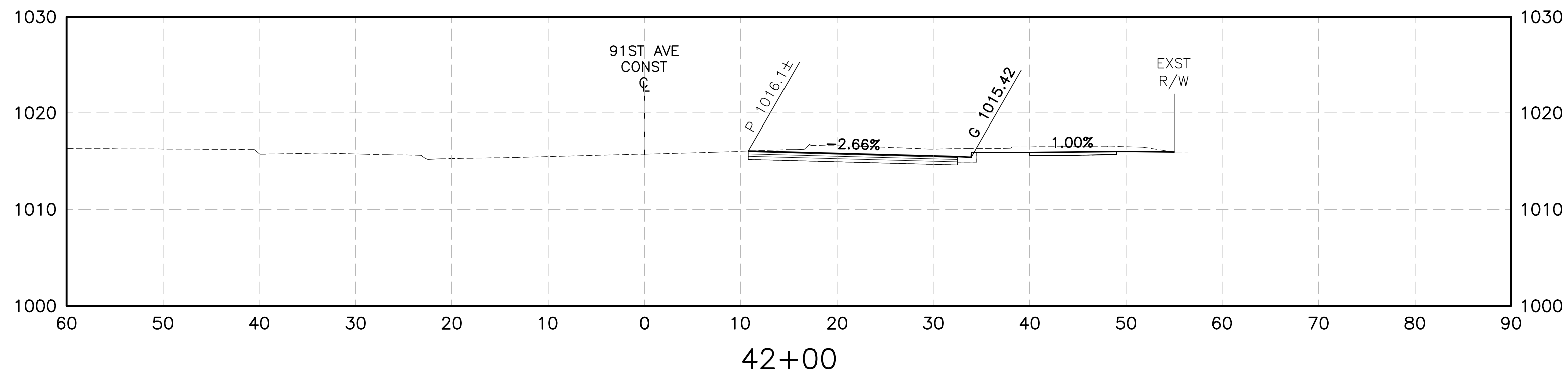
CITY OF TOLLESON PROJECT NO. ENG 17-02

91st AVENUE WIDENING PROJECT
VAN BUREN STREET TO INTERSTATE 10

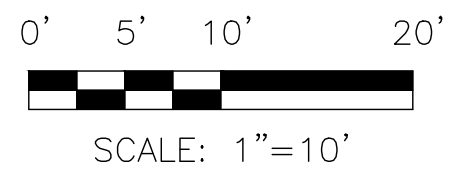
ROADWAY CROSS SECTIONS
STA 33+00 TO STA 35+00

DRN: DBB	DES: IBM	CK: PJB	DRAWING	SHEET
DATE: 1/18	DATE: 1/18	DATE: 1/18		
SCALE: 1" = 10' HORIZONTAL			XS2	2 OF 11
SCALE: 1" = 10' VERTICAL				


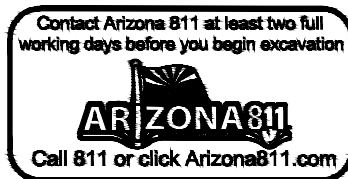
\\DIBBLECORP.COM\PHOTOS\JOBS\2017\1017072_TOLLESON_91ST_AVE_WIDENING\CAD\17072-XS.DWG Jan. 5, 2018 11:41 AM



RECORD DRAWING DATE	FOR INFORMATION ONLY
Dibble Engineering	
DIBBLE PROJECT NO 1017072	



SCALE: 1"=10'



CITY OF TOLLESON

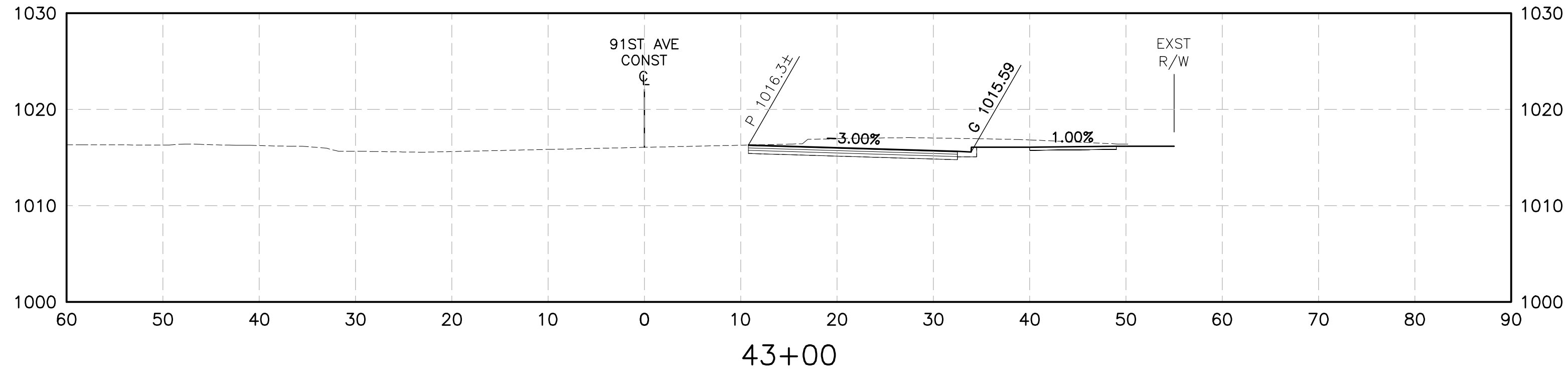
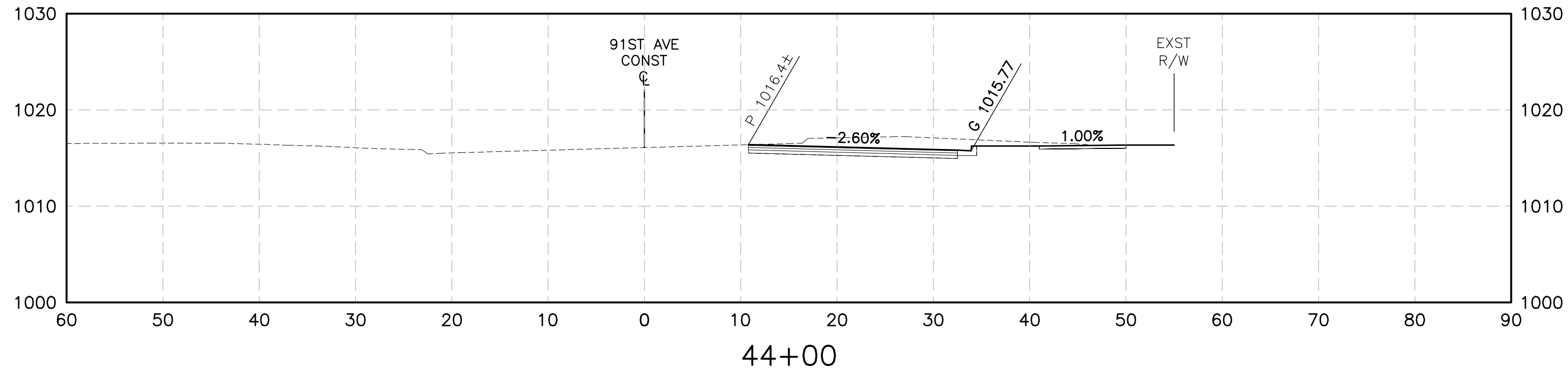
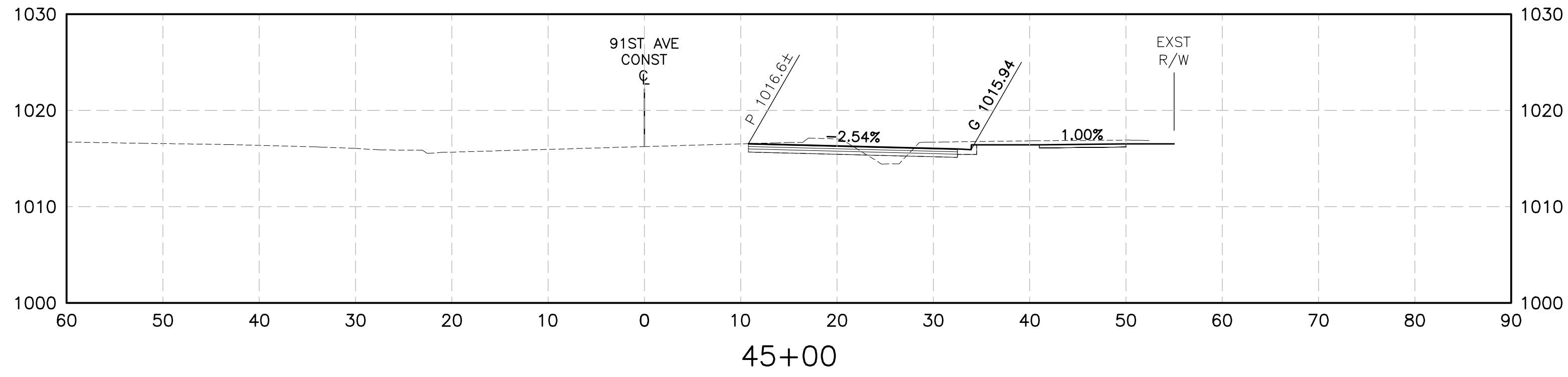
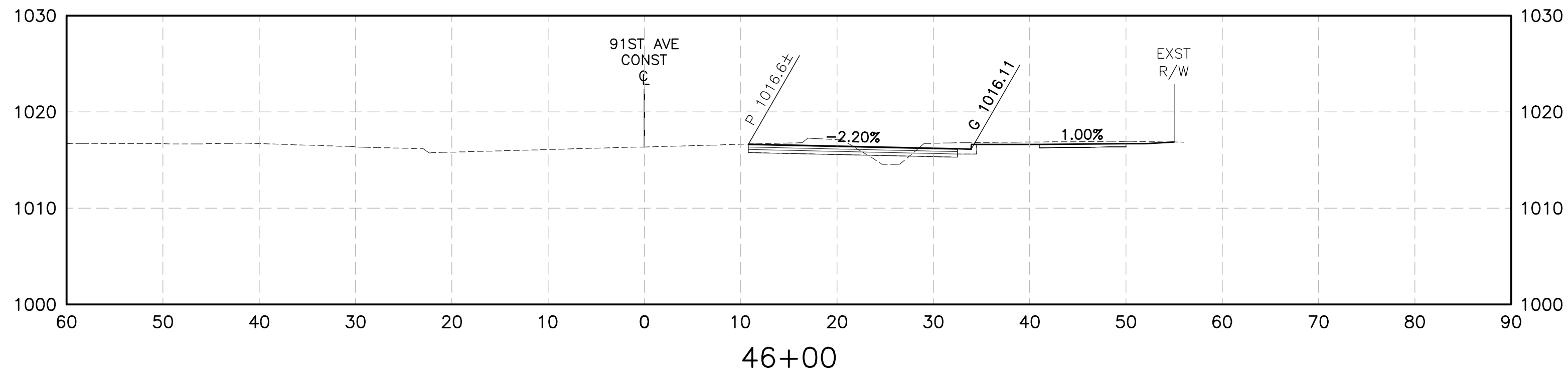
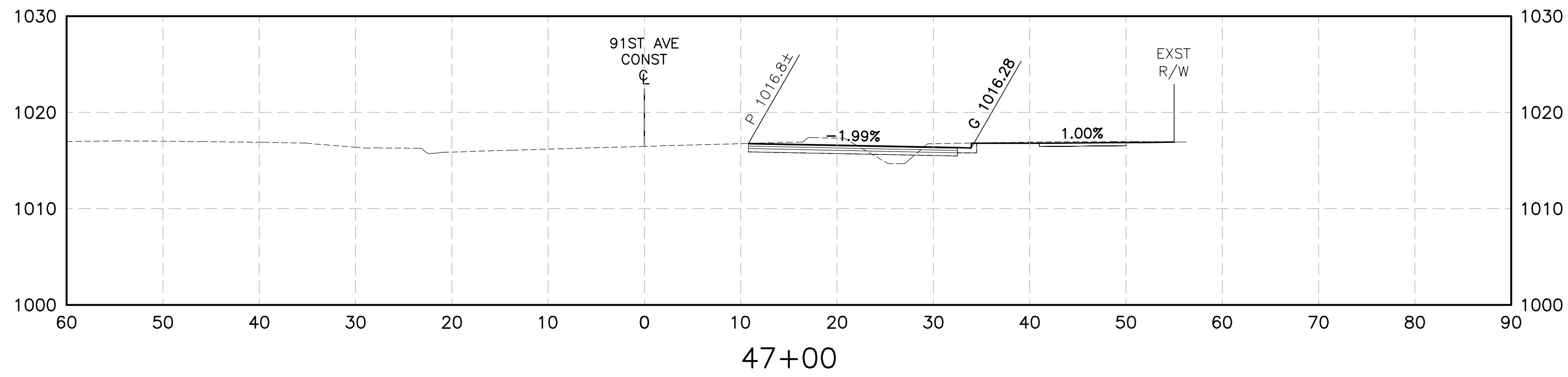
CITY OF TOLLESON PROJECT NO. ENG 17-02

91st AVENUE WIDENING PROJECT
VAN BUREN STREET TO INTERSTATE 10

ROADWAY CROSS SECTIONS
STA 38+00 TO STA 42+00

DRN: DBB	DES: IBM	CK: PJB	DRAWING	SHEET
DATE: 1/18	DATE: 1/18	DATE: 1/18		
SCALE: 1" = 10' HORIZONTAL			XS3	3 OF 11
SCALE: 1" = 10' VERTICAL				

\\DIBBLECORP.COM\PHOTOS\JOBS\2017\1017072_TOLLESON_91ST_AVE_WIDENING\CAD\17072-XS.DWG Jan. 5, 2018 11:41 AM


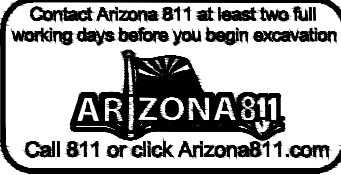


RECORD DRAWING DATE

Dibble
Engineering

DIBBLE PROJECT NO 1017072

FOR
INFORMATION
ONLY



CITY OF TOLLESON

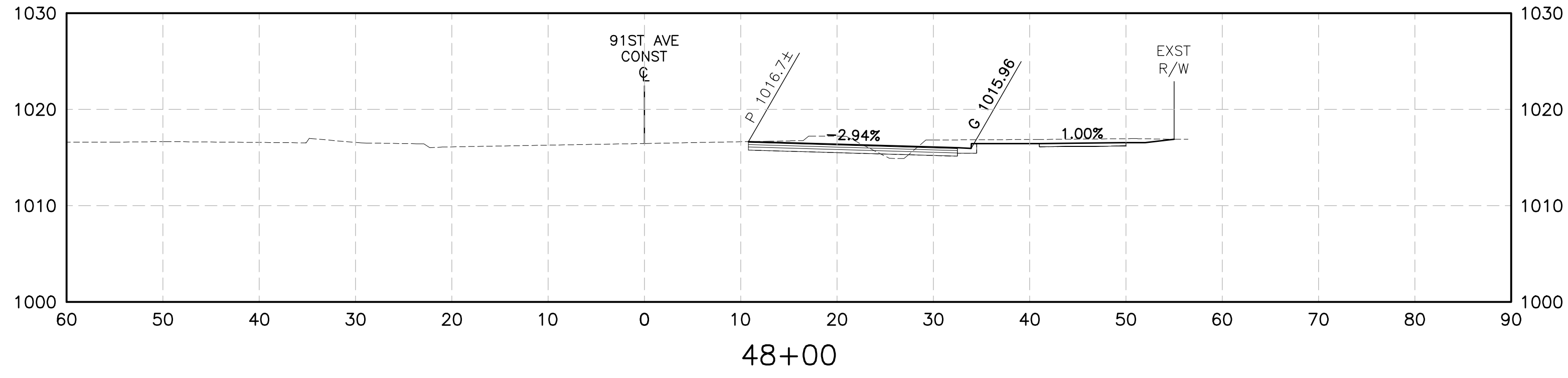
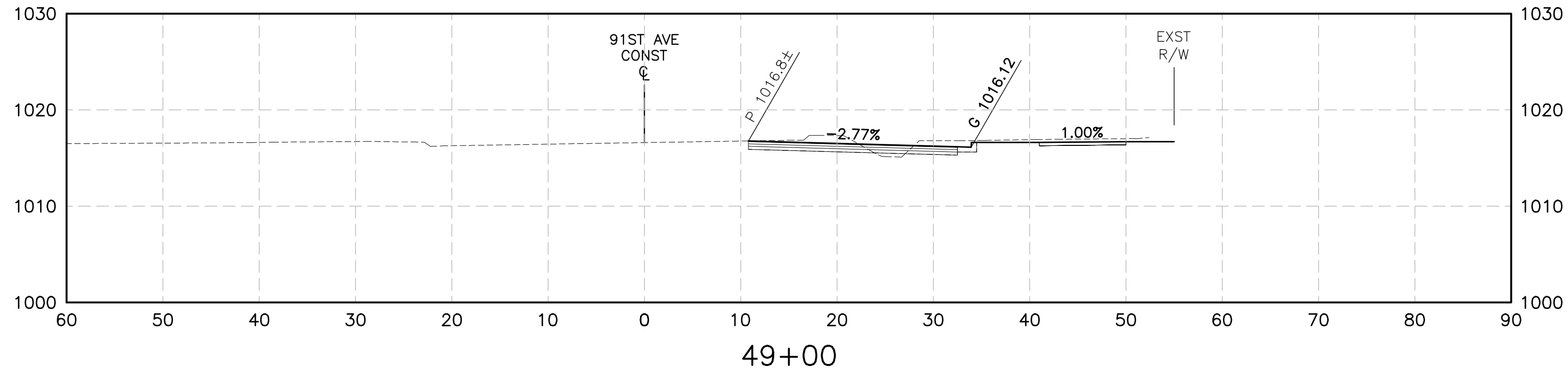
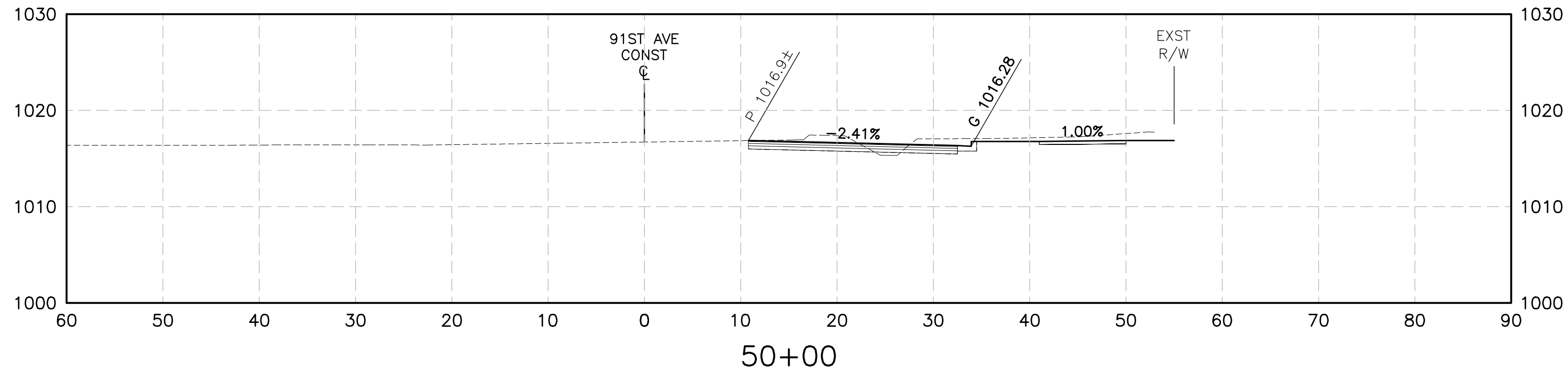
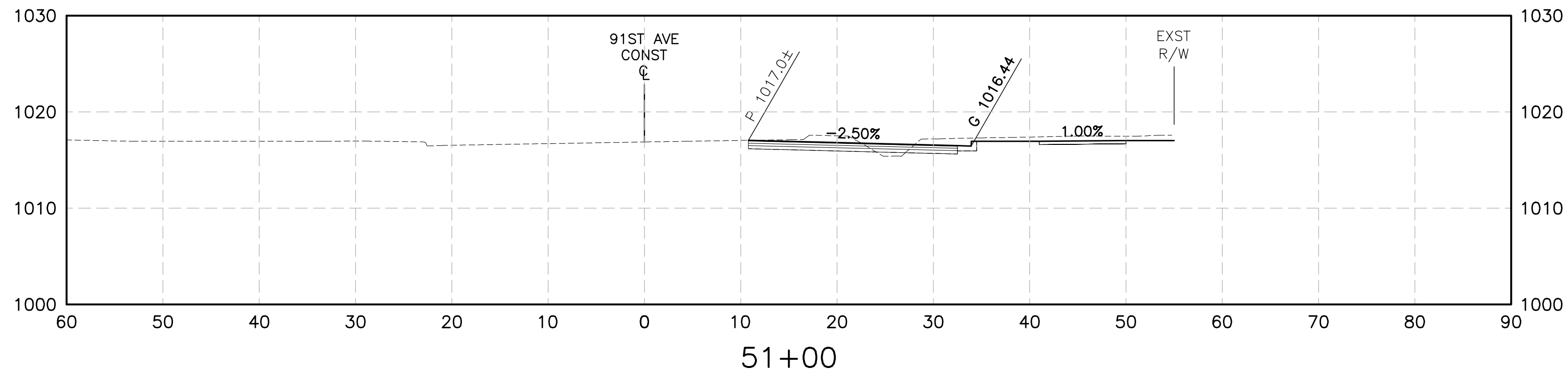
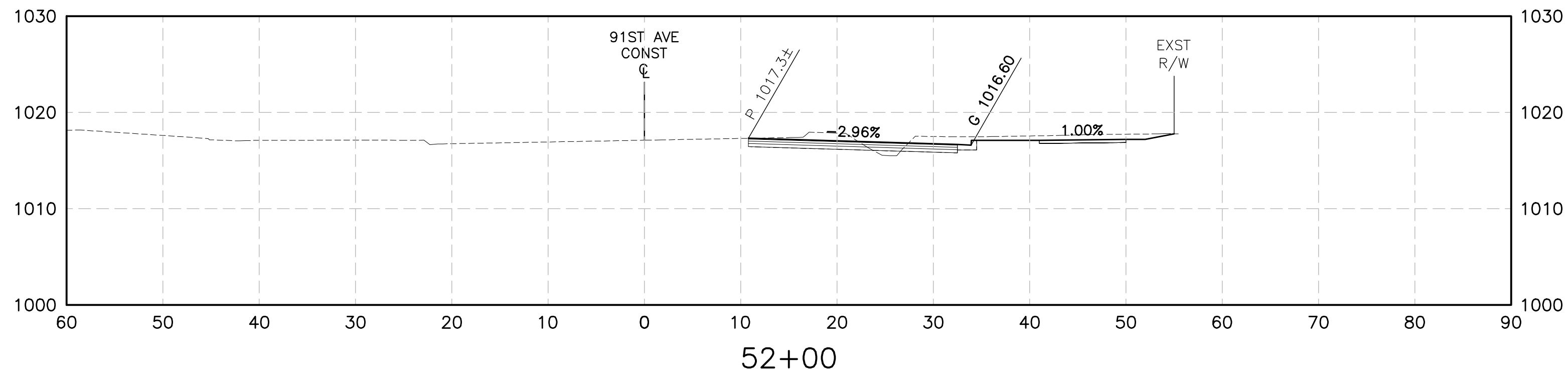
CITY OF TOLLESON PROJECT NO. ENG 17-02

91st AVENUE WIDENING PROJECT
VAN BUREN STREET TO INTERSTATE 10

ROADWAY CROSS SECTIONS
STA 43+00 TO STA 47+00


DRN: DBB	DES: IBM	CK: PJB	DRAWING	SHEET
DATE: 1/18	DATE: 1/18	DATE: 1/18		
SCALE: 1" = 10' HORIZONTAL			XS4	4 OF 11
SCALE: 1" = 10' VERTICAL				

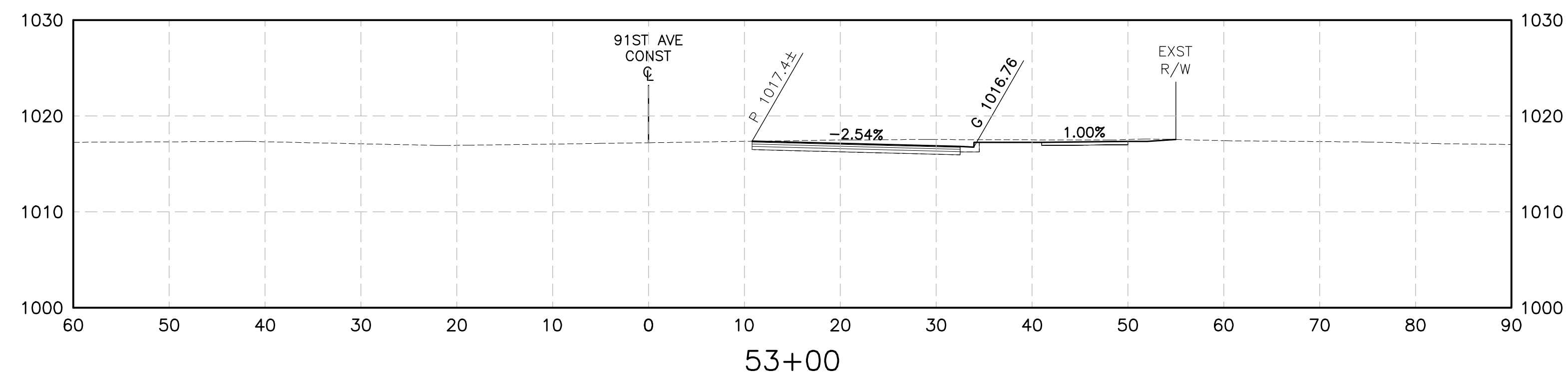
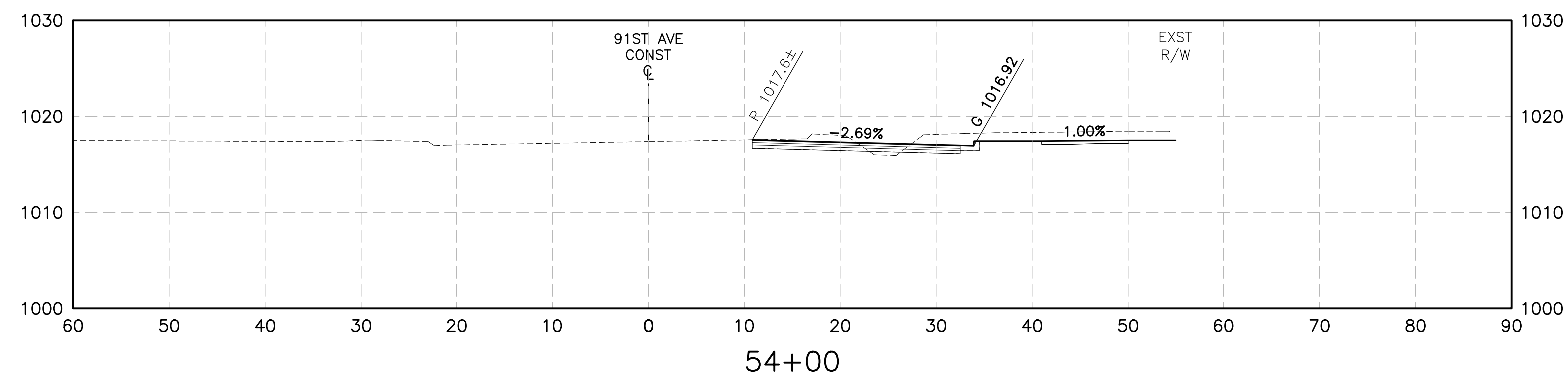
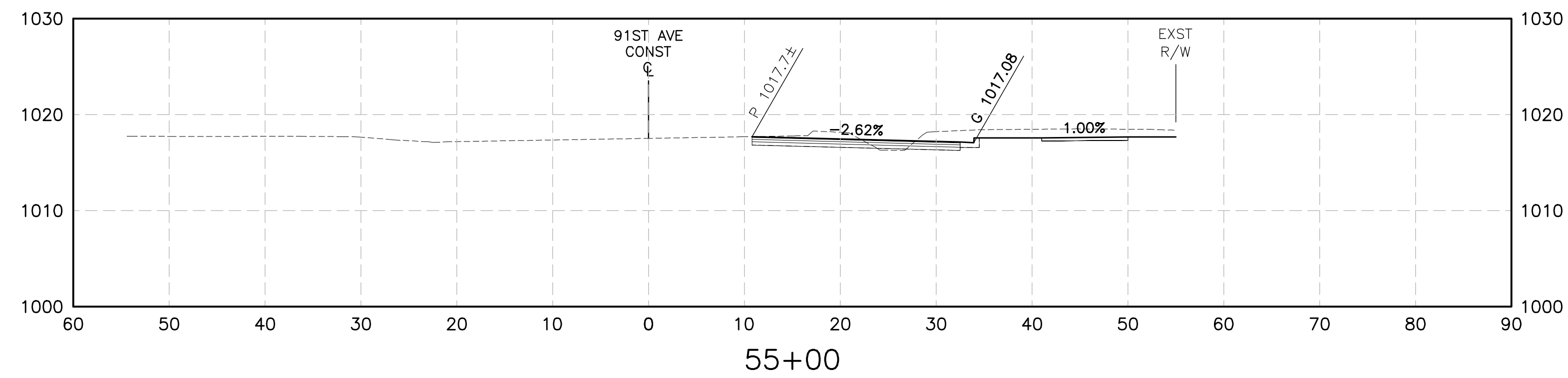
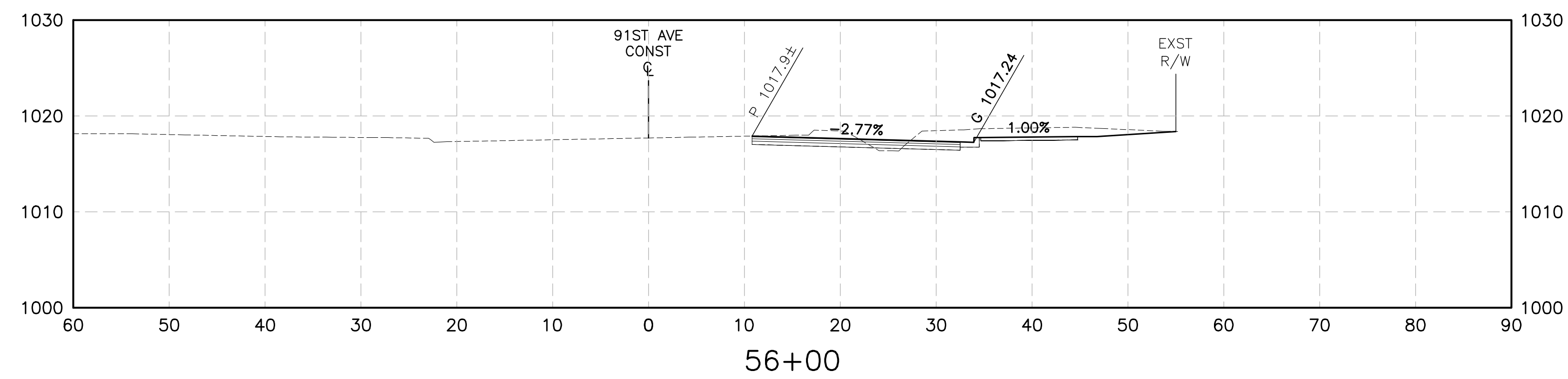
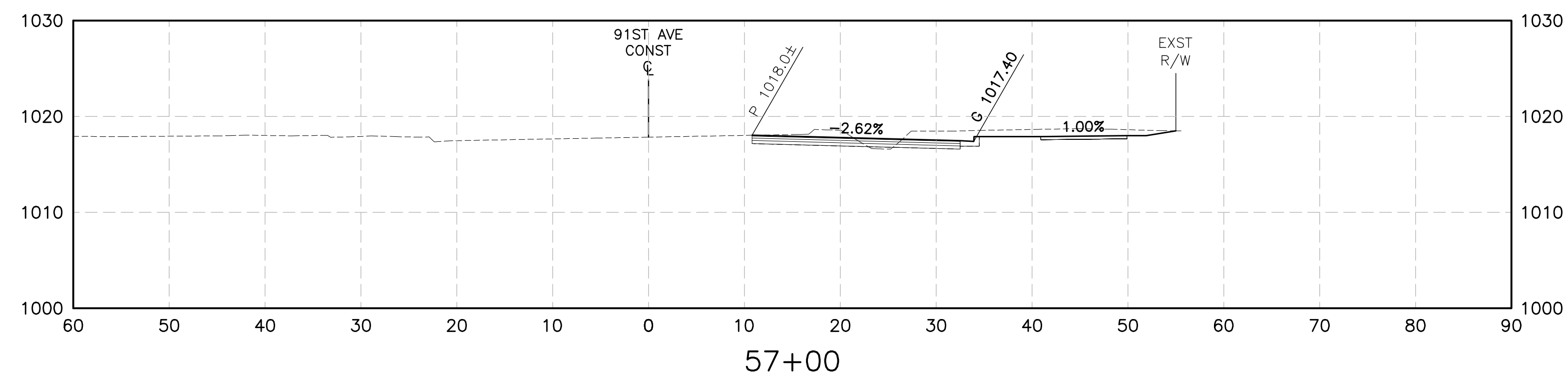
\\DIBBLECORP.COM\PHOTOS\JOBS\2017\1017072_TOLLESON_91ST_AVE_WIDENING\CAD\17072-XS.DWG Jan. 5, 2018 11:41 AM



RECORD DRAWING DATE	FOR INFORMATION ONLY
Dibble Engineering	
DIBBLE PROJECT NO 1017072	



△	REVISION	BY	DATE	
	CITY OF TOLLESON			
CITY OF TOLLESON PROJECT NO. ENG 17-02				
91st AVENUE WIDENING PROJECT VAN BUREN STREET TO INTERSTATE 10				
ROADWAY CROSS SECTIONS STA 48+00 TO STA 52+00				
DRN: DBB	DES: IBM	CK: PJB	DRAWING	SHEET
DATE: 1/18	DATE: 1/18	DATE: 1/18		
SCALE: 1" = 10' HORIZONTAL			XS5	5 OF 11
SCALE: 1" = 10' VERTICAL				

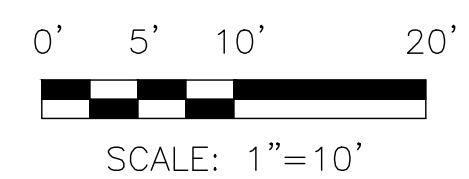


RECORD DRAWING DATE

Dibble
Engineering

FOR
INFORMATION
ONLY


DIBBLE PROJECT NO 1017072



Contact Arizona 811 at least two full working days before you begin excavation

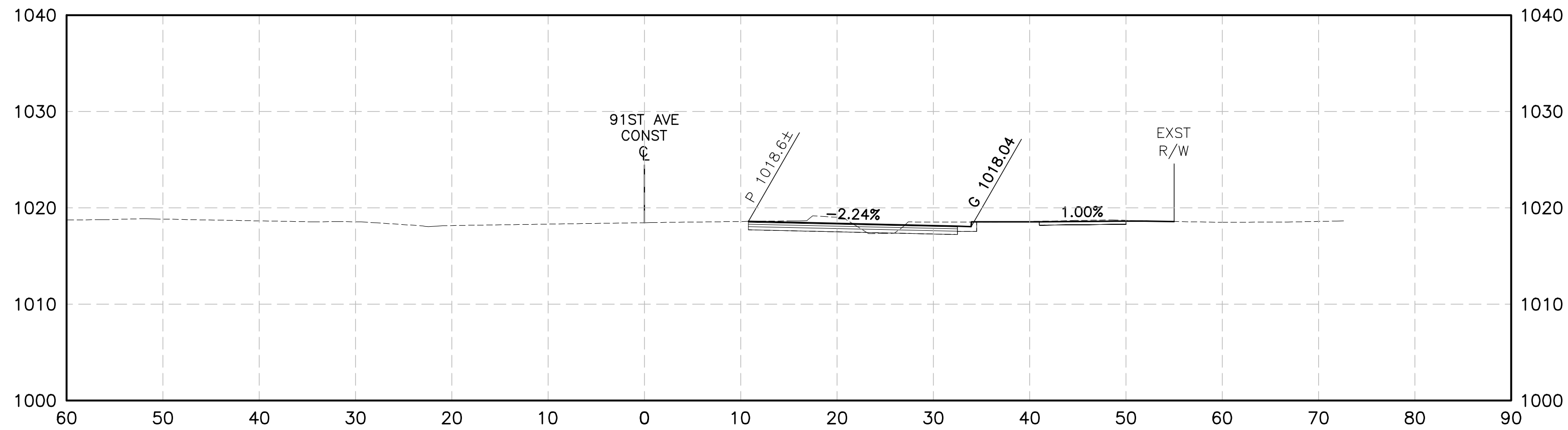
ARIZONA811

Call 811 or click Arizona811.com

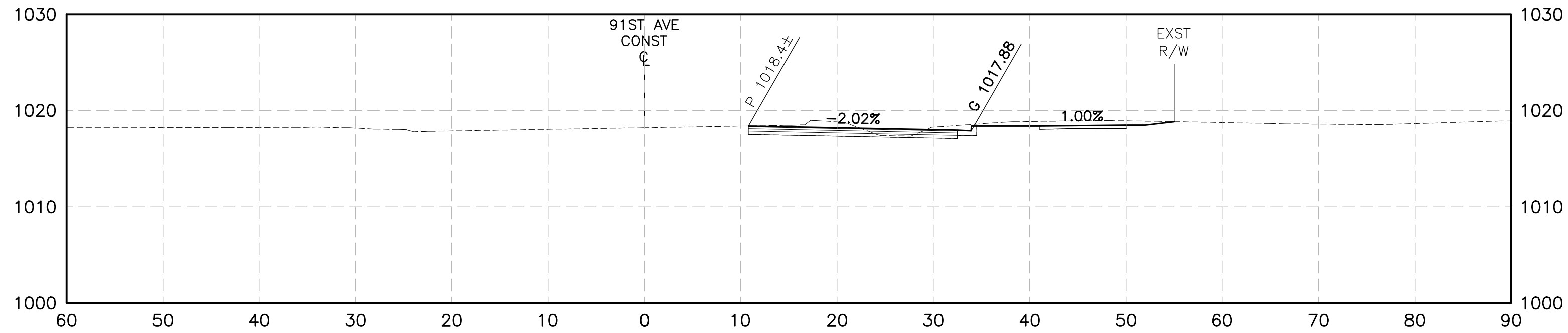
△	REVISION	BY	DATE	
 <h1 style="text-align: center;">CITY OF TOLLESTON</h1>				
CITY OF TOLLESTON PROJECT NO. ENG 17-02				
<h2 style="text-align: center;">91st AVENUE WIDENING PROJECT</h2> <p style="text-align: center;">VAN BUREN STREET TO INTERSTATE 10</p>				
<h2 style="text-align: center;">ROADWAY CROSS SECTIONS</h2> <p style="text-align: center;">STA 53+00 TO STA 57+00</p>				
DRN: DBB	DES: IBW	CK: PJB	DRAWING	SHEET
DATE: 1/18	DATE: 1/18	DATE: 1/18		
SCALE: 1" = 10' HORIZONTAL 1" = 10' VERTICAL			XS6	6 OF 11

\\\\DIBBLECORP.COM\\PHXDFS\\JOBS\\2017\\1017072_TOLLESON 91ST AVE WIDENING\\CAD\\17072-XS.DWG Jan. 5, 2018 11:41 AM

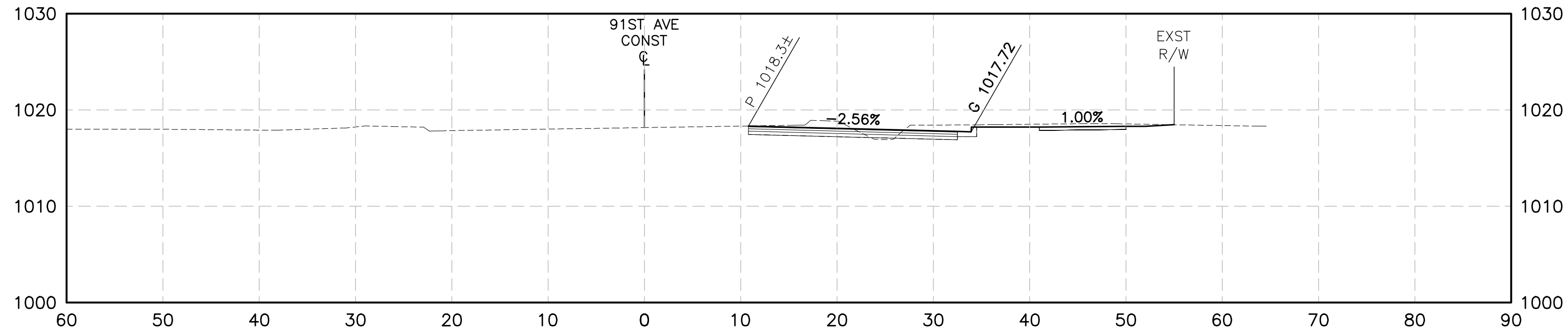
\\DIBBLECORP.COM\PHOTOS\2017\1017072_TOLLESON_91ST_AVE_WIDENING\CAD\17072-XS.DWG Jan. 5, 2018 11:41 AM



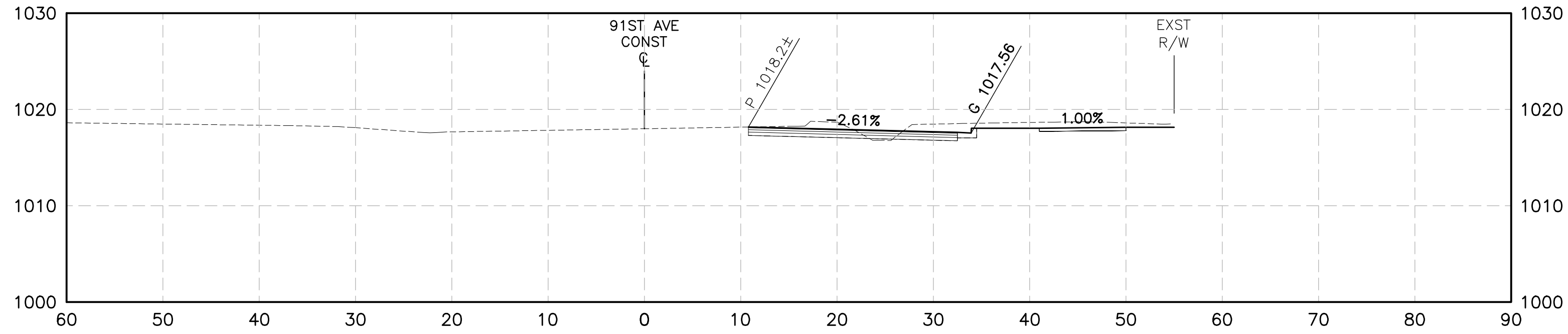
61+00



60+00



59+00



58+00

RECORD DRAWING DATE	FOR INFORMATION ONLY
Dibble Engineering	
DIBBLE PROJECT NO 1017072	



CITY OF TOLLESON

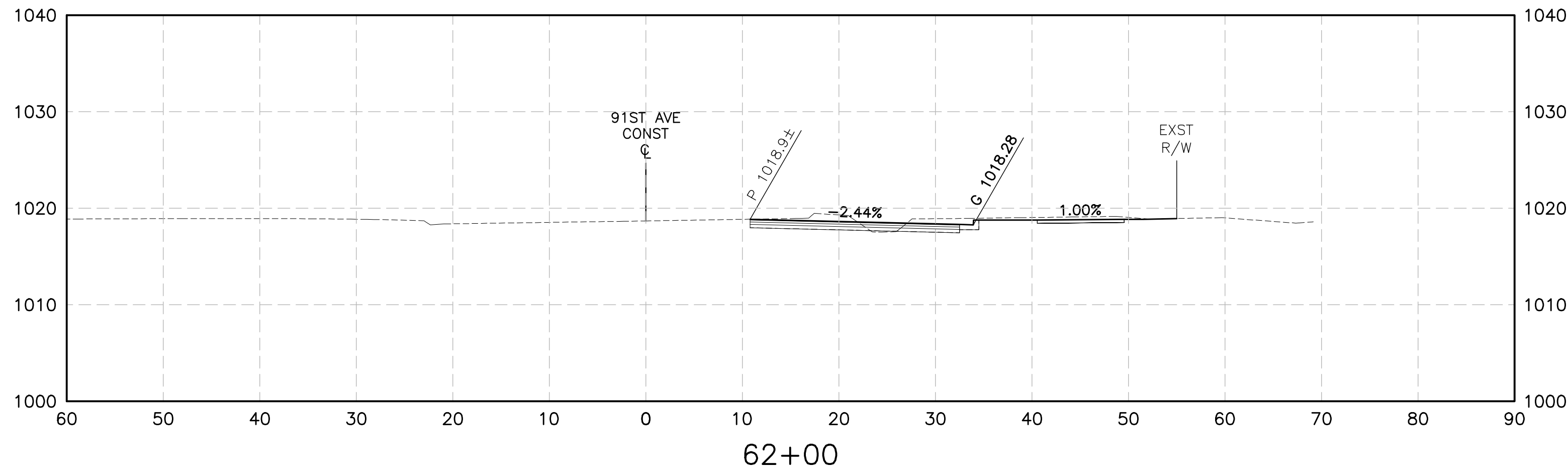
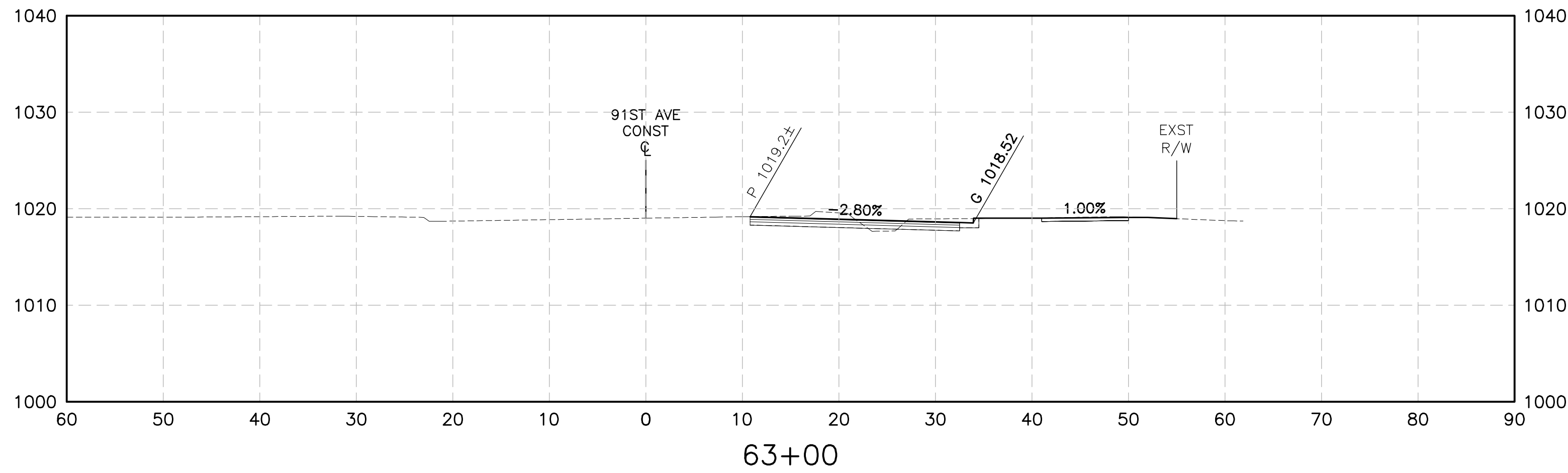
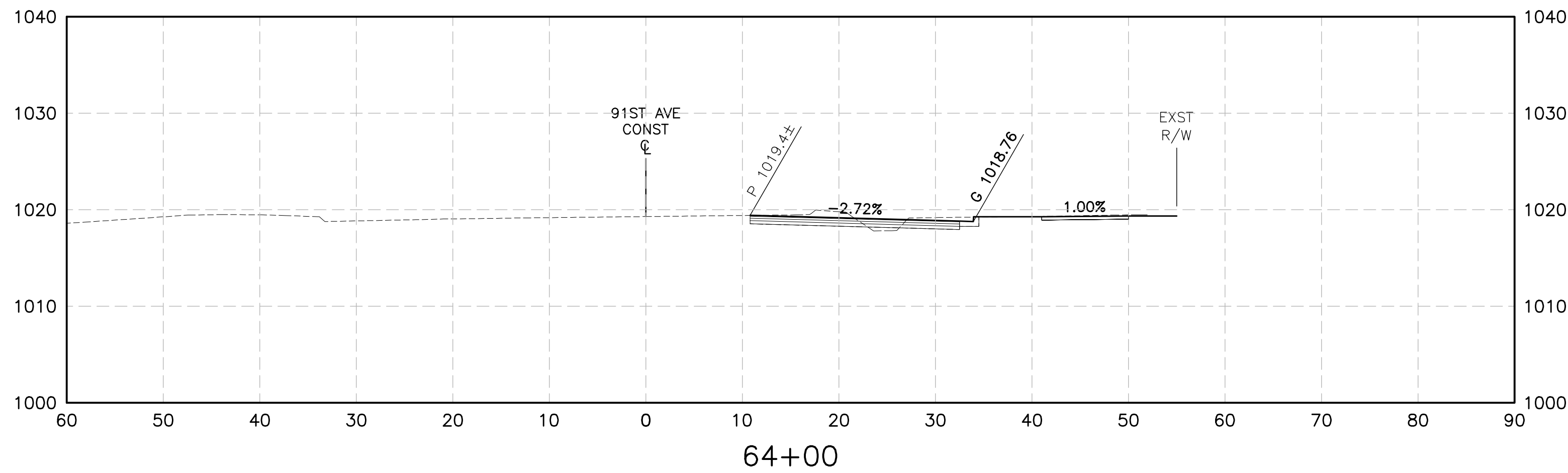
CITY OF TOLLESON PROJECT NO. ENG 17-02

91st AVENUE WIDENING PROJECT
VAN BUREN STREET TO INTERSTATE 10

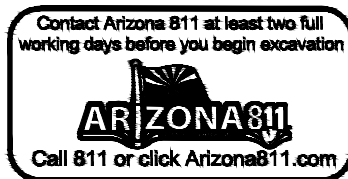
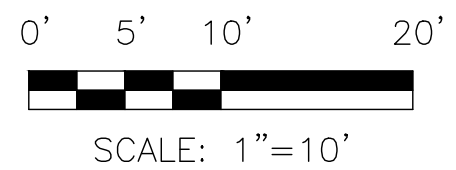
ROADWAY CROSS SECTIONS
STA 58+00 TO STA 61+00


DRN: DBB	DES: IBM	CK: PJB	DRAWING	SHEET
DATE: 1/18	DATE: 1/18	DATE: 1/18		
SCALE: 1" = 10' HORIZONTAL			XS7	7 OF 11
SCALE: 1" = 10' VERTICAL				

\\DIBBLECORP.COM\PHOTOS\JOBS\2017\1017072_TOLLESON_91ST_AVE_WIDENING\CAD\17072-XS.DWG Jan. 5, 2018 11:41 AM

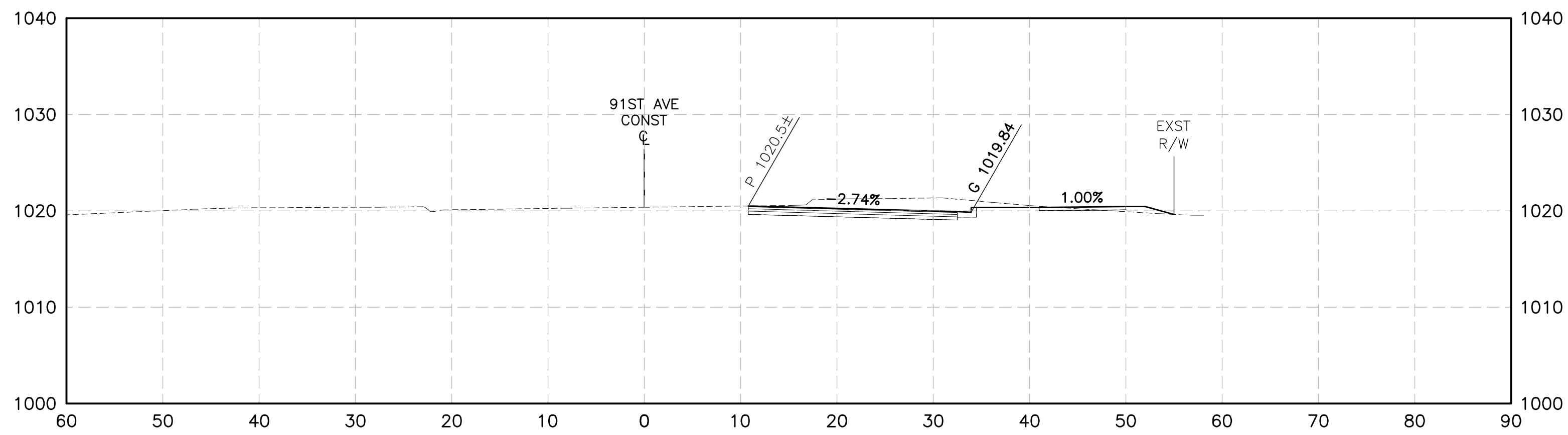


RECORD DRAWING DATE	FOR INFORMATION ONLY
Dibble Engineering	
DIBBLE PROJECT NO 1017072	

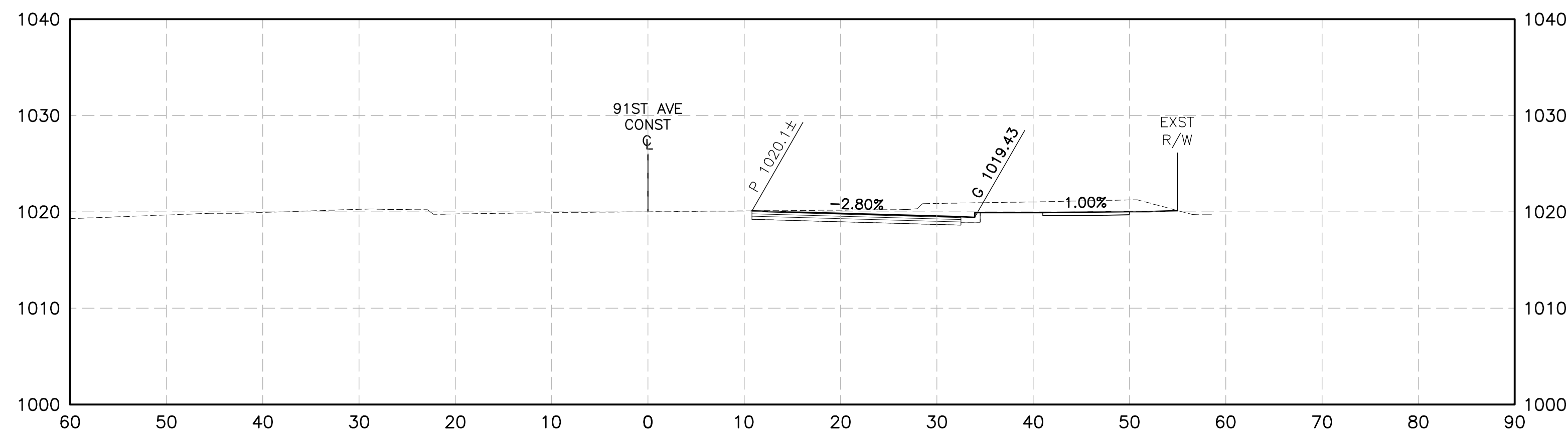


△	REVISION		BY	DATE
				
CITY OF TOLLESON				
CITY OF TOLLESON PROJECT NO. ENG 17-02				
91st AVENUE WIDENING PROJECT VAN BUREN STREET TO INTERSTATE 10				
ROADWAY CROSS SECTIONS STA 62+00 TO STA 64+00				
DRN: DBB	DES: IBM	CK: PJB	DRAWING	SHEET
DATE: 1/18	DATE: 1/18	DATE: 1/18		
SCALE: 1" = 10' HORIZONTAL 1" = 10' VERTICAL			XS8	8 OF 11

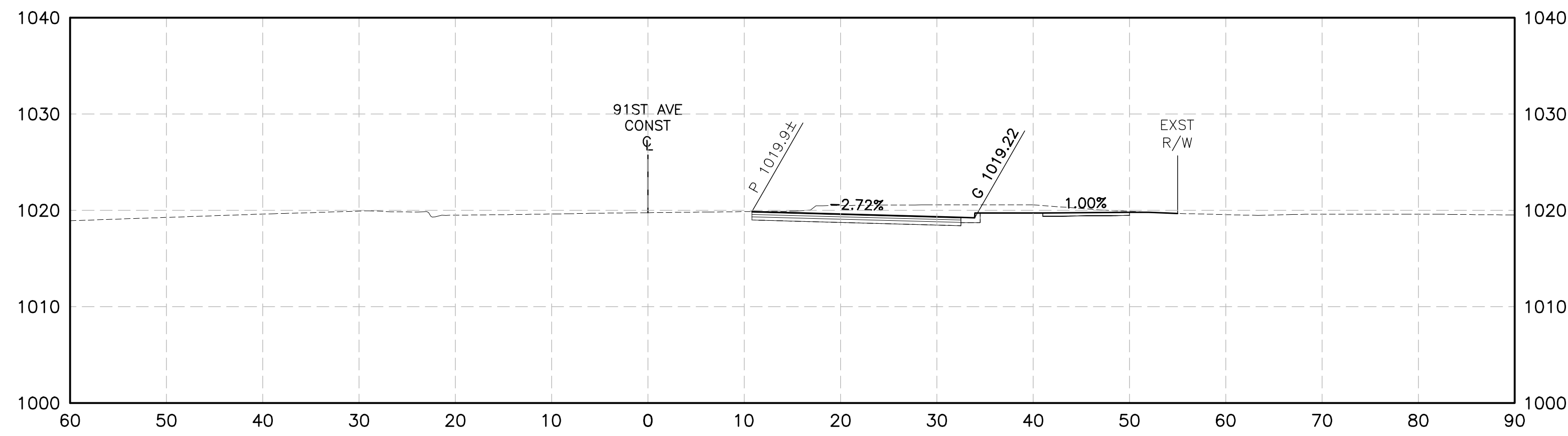
\\DIBBLECORP.COM\PHOTOS\JOBS\2017\1017072_TOLLESON_91ST_AVE_WIDENING\CAD\17072-XS.DWG Jan. 5, 2018 11:41 AM



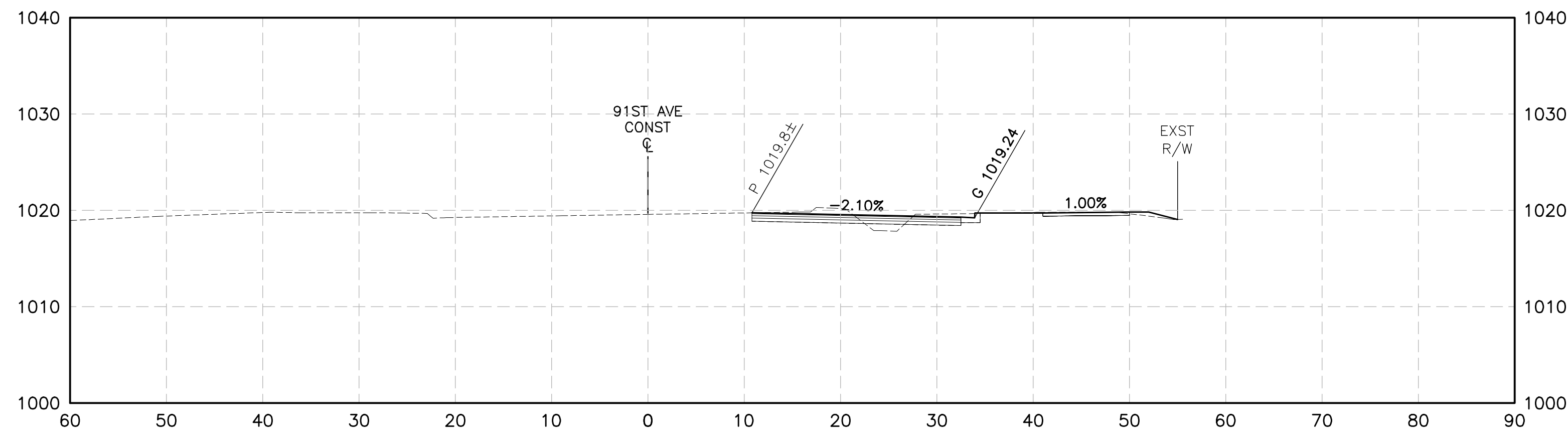
68+00



67+00



66+00



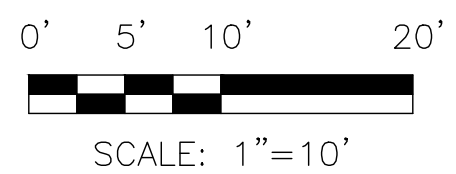
65+00

RECORD DRAWING DATE

Dibble
Engineering

DIBBLE PROJECT NO 1017072

FOR
INFORMATION
ONLY



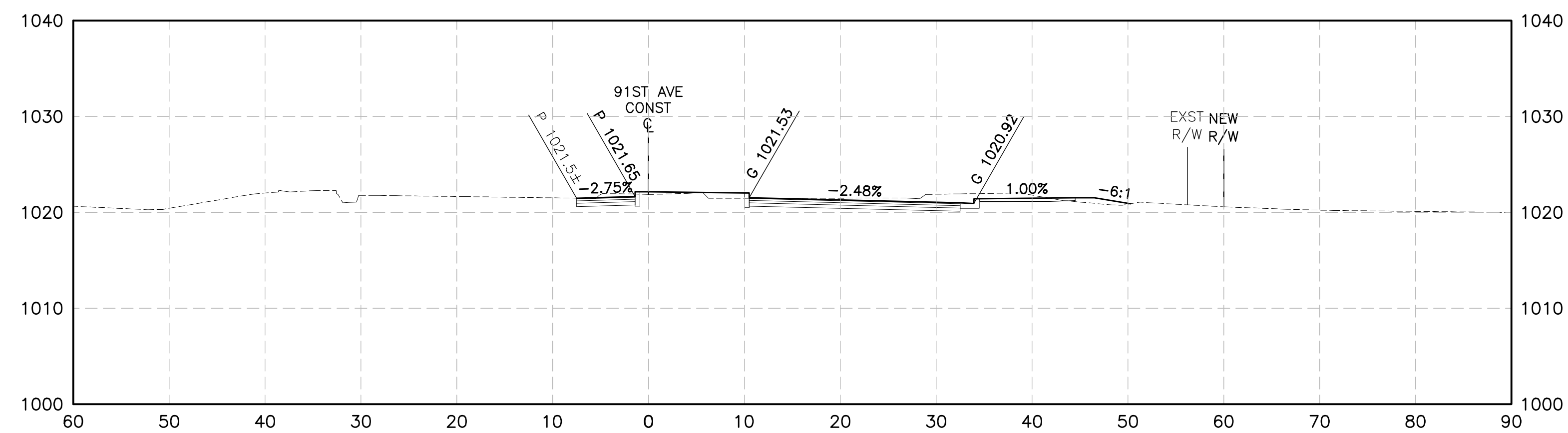
CITY OF TOLLESON

CITY OF TOLLESON PROJECT NO. ENG 17-02

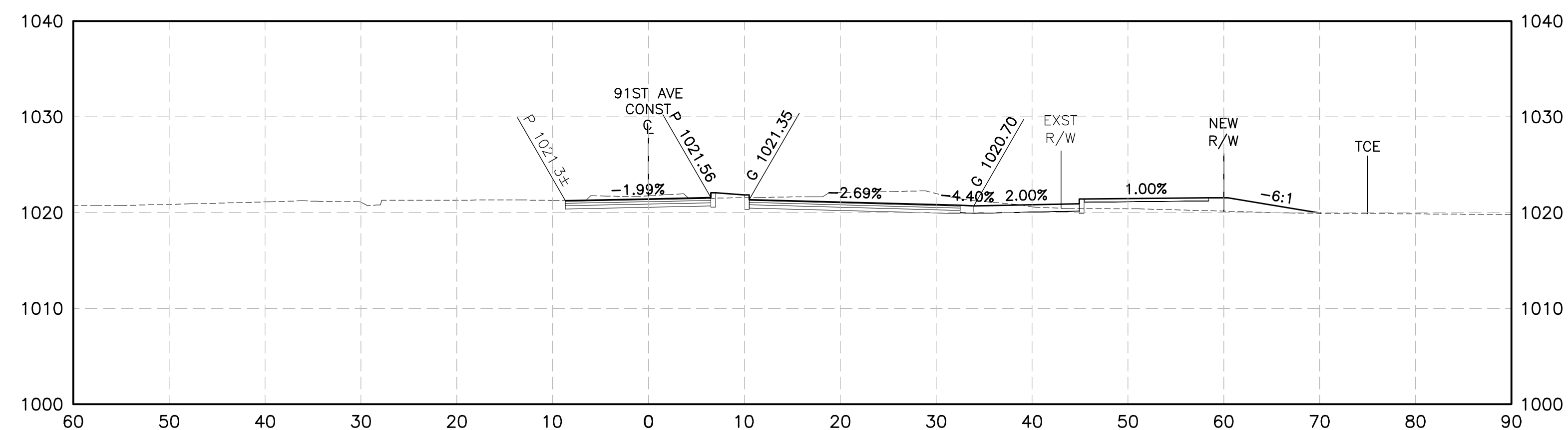
91st AVENUE WIDENING PROJECT
VAN BUREN STREET TO INTERSTATE 10

ROADWAY CROSS SECTIONS
STA 65+00 TO STA 68+00

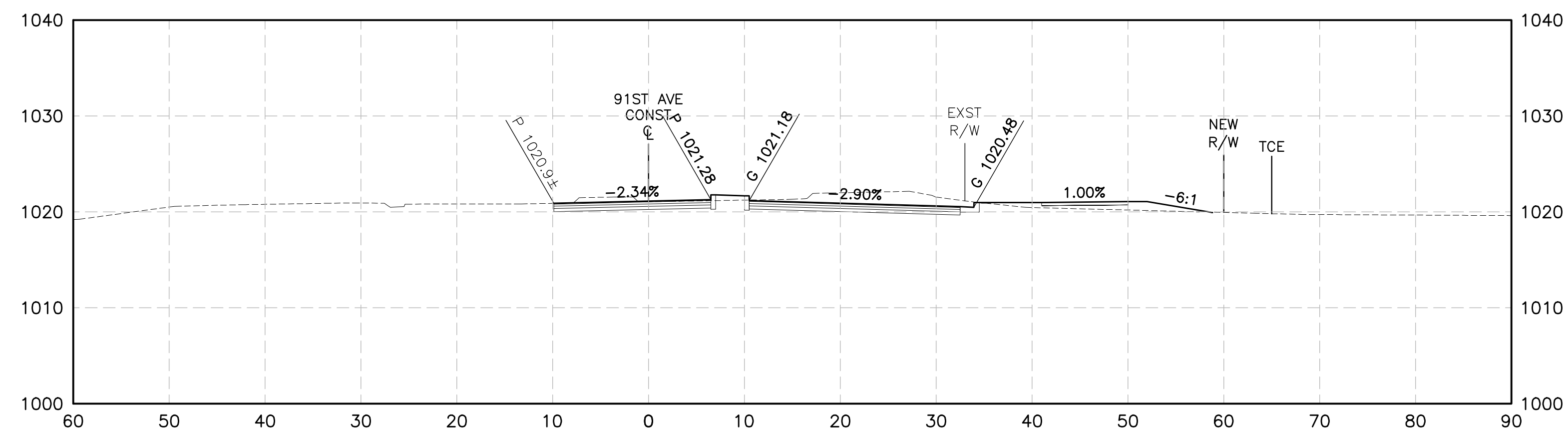
DRN: DBB	DES: IBM	CK: PJB	DRAWING	SHEET
DATE: 1/18	DATE: 1/18	DATE: 1/18		
SCALE: 1" = 10' HORIZONTAL			XS9	9 OF 11
SCALE: 1" = 10' VERTICAL				



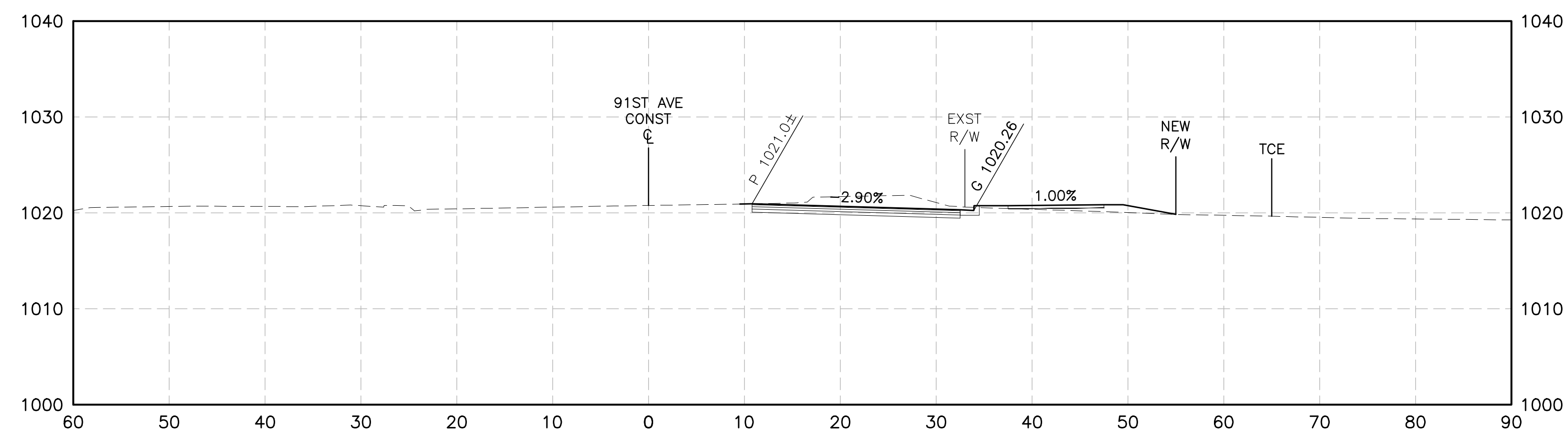
72+00



71+00



70+00



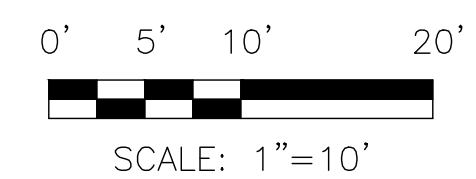
69+00

RECORD DRAWING DATE

**Dibble
Engineering**

FOR
INFORMATION
ONLY


DIBBLE PROJECT NO 1017072



Contact Arizona 811 at least two full working days before you begin excavation

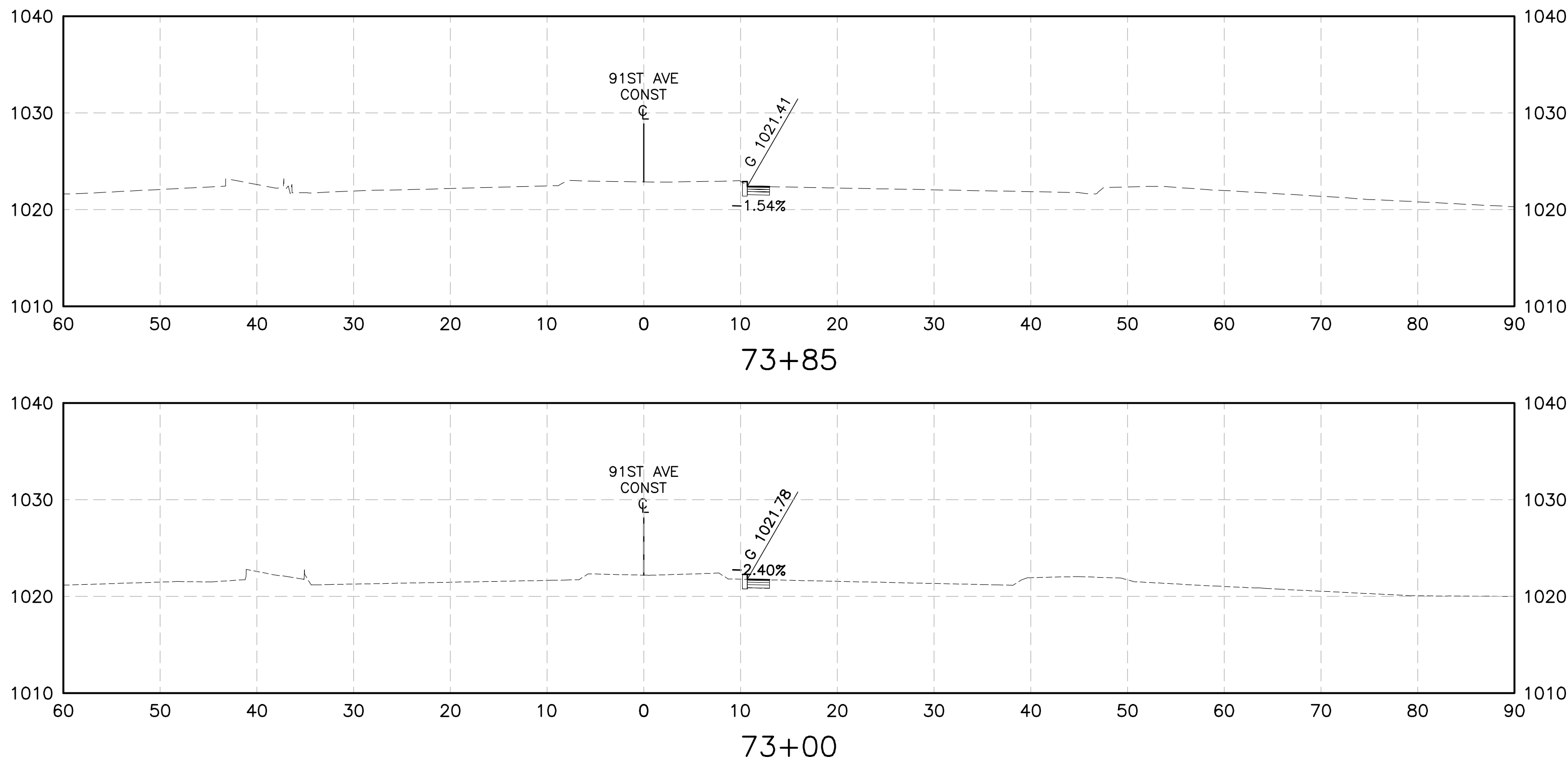
ARIZONA 811

Call 811 or click Arizona811.com

△	REVISION	BY	DATE	
 <div style="text-align: center; font-size: 2em; margin-top: 10px;">CITY OF TOLLESON</div>				
CITY OF TOLLESON PROJECT NO. ENG 17-02				
<div style="text-align: center;"> 91st AVENUE WIDENING PROJECT VAN BUREN STREET TO INTERSTATE 10 </div>				
ROADWAY CROSS SECTIONS STA 69+00 TO STA 72+00				
DRN: DBB	DES: IBM	CHK: PJB	DRAWING	SHEET
DATE: 1/18	DATE: 1/18	DATE: 1/18		
SCALE: 1" = 10' HORIZONTAL 1" = 10' VERTICAL			XS10	10 of 11

\\\\DIBBLECORP.COM\\PHXDFS\\JOBS\\2017\\1017072_TOLLESON 91ST AVE WIDENING\\CAD\\17072-XS.DWG Jan. 5, 2018 11:41 AM

\\DIBBLECORP.COM\PHOTOS\JOBS\2017\1017072_TOLLESON_91ST_AVE_WIDENING\CAD\17072-XS.DWG Jan. 5, 2018 11:41 AM



RECORD DRAWING DATE	FOR INFORMATION ONLY
Dibble Engineering	
DIBBLE PROJECT NO 1017072	

0' 5' 10' 20'

SCALE: 1"=10'

Contact Arizona 811 at least two full working days before you begin excavation

ARIZONA811
Call 811 or click Arizona811.com

REVISION			BY	DATE
<div><div></div><div>CITY OF TOLLESON</div></div>				
CITY OF TOLLESON PROJECT NO. ENG 17-02				
91st AVENUE WIDENING PROJECT VAN BUREN STREET TO INTERSTATE 10				
ROADWAY CROSS SECTIONS STA 73+00 TO STA 73+85				
DRN: DBB	DES: IBM	CK: PJB	DRAWING	SHEET
DATE: 1/18	DATE: 1/18	DATE: 1/18		
SCALE: 1" = 10' HORIZONTAL SCALE: 1" = 10' VERTICAL			XS11	11 OF 11